

DIMENSIONS IN METERS,
ELEVATIONS IN FEET

AERODROME OBSTACLE CHART - ICAO
TYPE A (OPERATING LIMITATIONS)

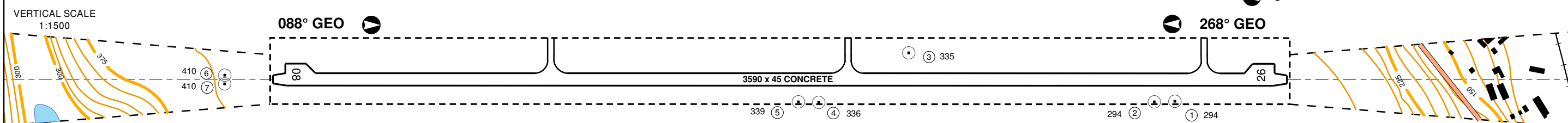
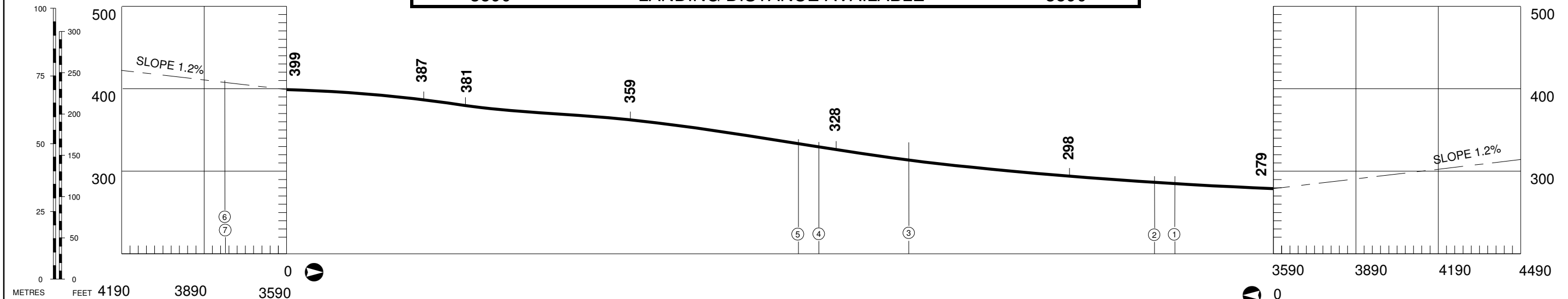
CHISINAU / INTERNATIONAL
RWY 08/26

MAGNETIC VARIATION 6° E – OCT 2017

RUNWAY 08/26

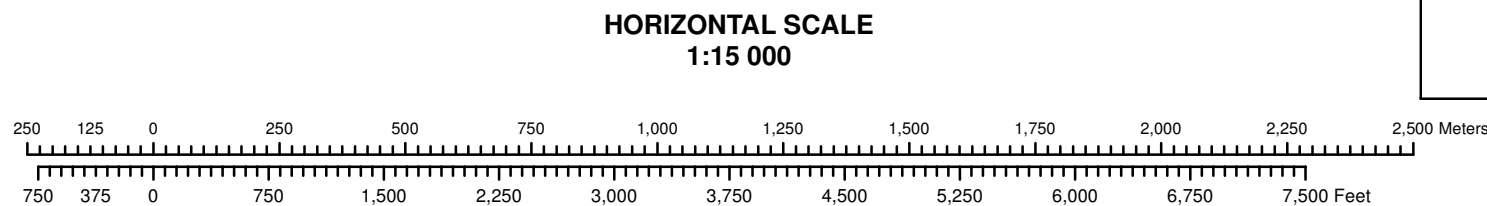
DECLARED DISTANCES		
RWY 08		RWY 26
3590	TAKE-OFF RUN AVAILABLE	3590
3590	TAKE-OFF DISTANCE AVAILABLE	3590
3590	ACCELERATE STOP DISTANCE AVAILABLE	3590
3590	LANDING DISTANCE AVAILABLE	3590

Nr.	OBST ID/ Designation
1.	OBLUKK0170
2.	OBLUKK0219
3.	OBLUKK0362
4.	OBLUKK0367
5.	OBLUKK0368
6.	OBLUKK0192
7.	OBLUKK0384



LEGEND	
IDENTIFICATION NUMBER	⑧
POLE, TOWER, SPIRE, ANTENNA, ETC.	⊙
TERRAIN CONTOUR	~
LAKE	☪
RAILROAD	—+—+—+—
HIGHWAY	—
BUILDING OR LARGE STRUCTURE	■
RIVER	~

AMENDMENT RECORD		
No.	DATE	ENTERED BY



ORDER OF ACCURACY
HORIZONTAL 5.0 m
VERTICAL 0.5 m

Changes: MAG VAR Year Changed. Obstacles Table Added.

PAGE INTENTIONALLY LEFT BLANK